MORTALITY TREATMENT / MAY-2005 : RIVERSIDE COUNTY

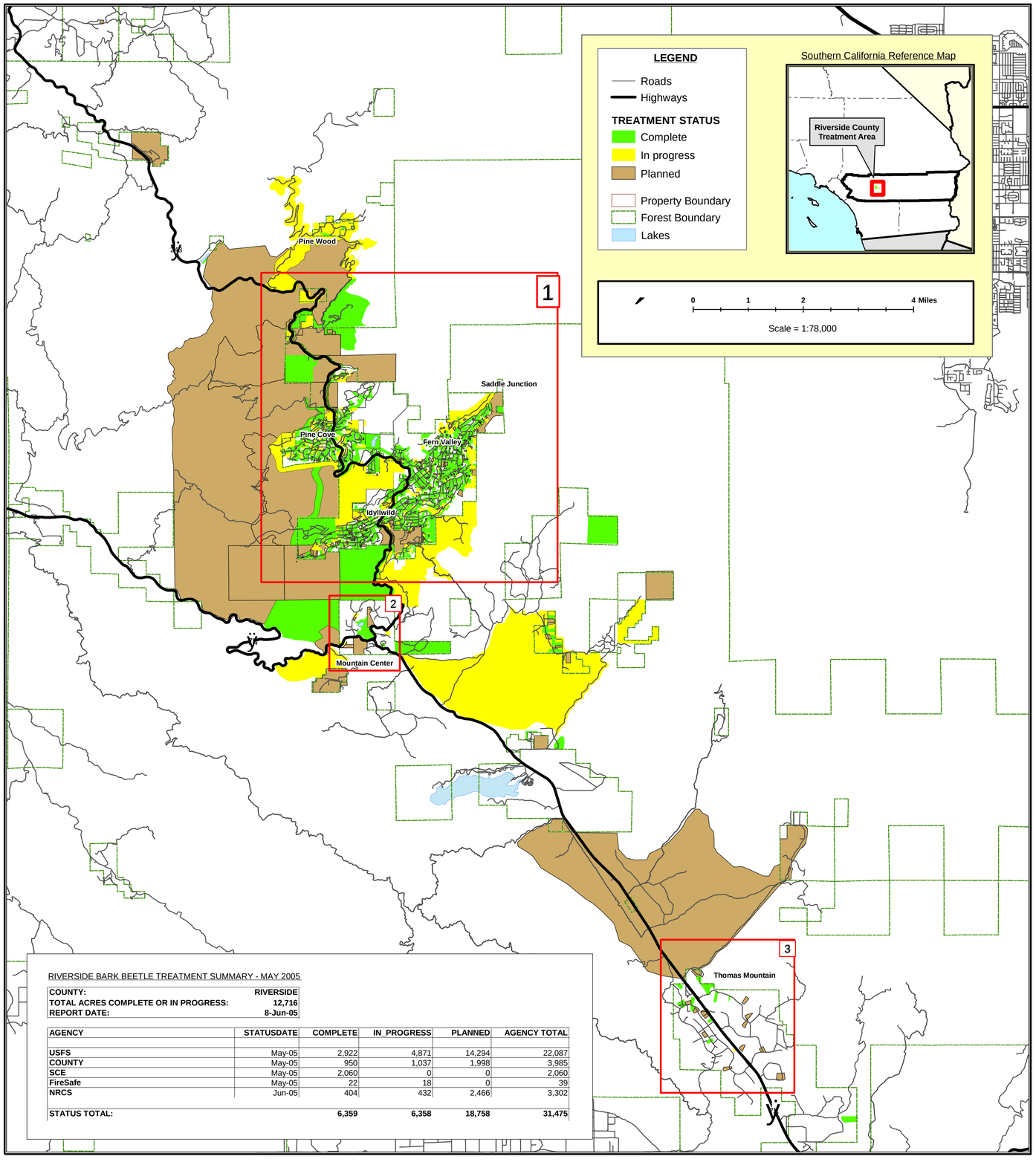

RIVERSIDE BARK BEETLE TREATMENT SUMMARY - MAY 2005

COUNTY:	RIVERSIDE
TOTAL ACRES COMPLETE OR IN PROGRESS:	12,716
REPORT DATE:	8-Jun-05

AGENCY	STATUSDATE	COMPLETE	IN_PROGRESS	PLANNED	AGENCY TOTAL
USFS	May-05	2,922	4,871	14,294	22,087
COUNTY	May-05	950	1,037	1,998	3,985
SCE	May-05	2,060	0	0	2,060
FireSafe	May-05	22	18	0	39
NRCS	Jun-05	404	432	2,466	3,302
STATUS TOTAL:		6,359	6,358	18,758	31,475

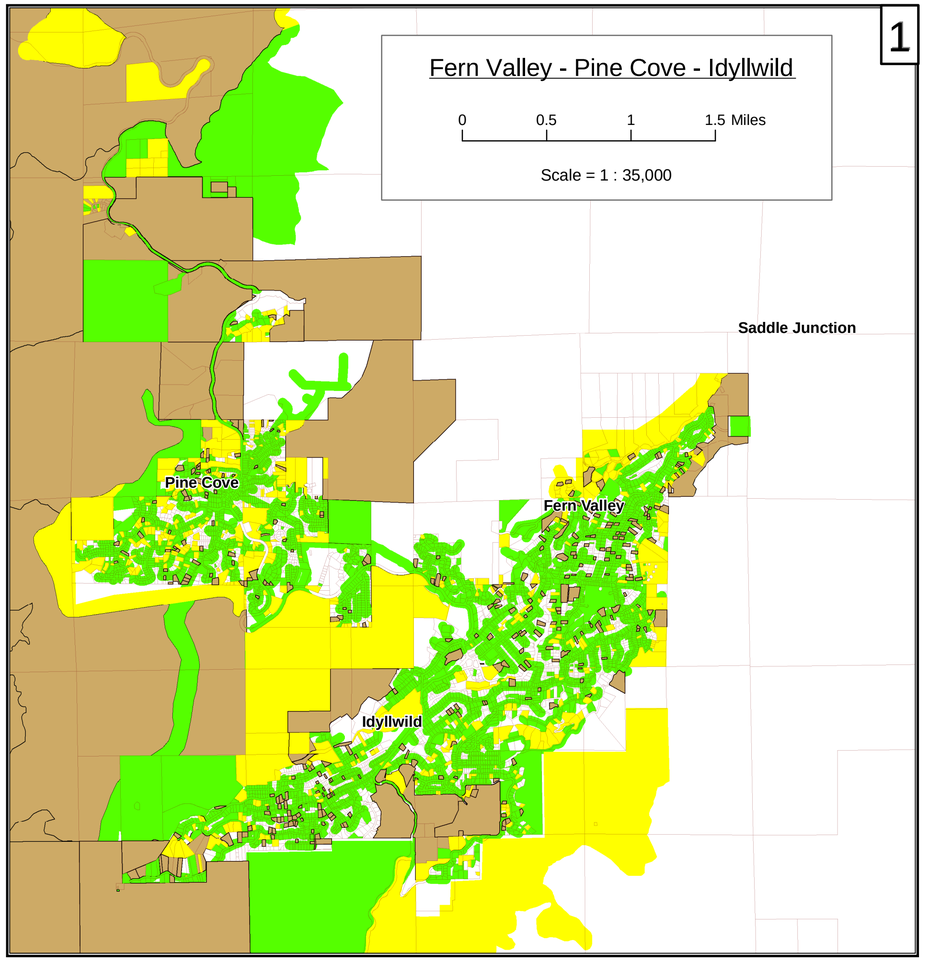

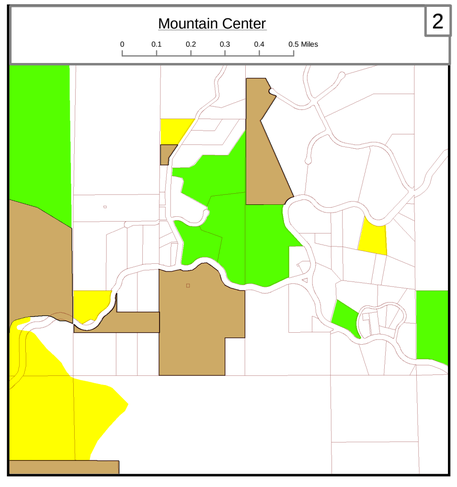

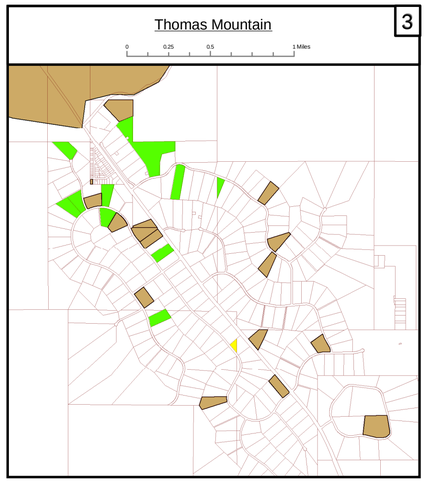

The State of California and the Department of Forestry and Fire Protection make no representations or warranties regarding the accuracy of data or maps. Neither the State nor the Department shall be liable under any circumstances for any direct, special, incidental, or consequential damages with respect to any claim by any user or third party on account of, or arising from, the use of data or maps.

Obtain FRAP maps, data, metadata and publications on the Internet at http://frap.cdf.ca.gov
For more information, contact CDF-FRAP, PO Box 944246, Sacramento, CA 94244-2460, (916) 327-3939.

Arnold Schwarzenegger, Governor,
State of California
Mike Chrisman, Secretary for Resources,
The Resources Agency
Dale T. Geldert, Director,
Department of Forestry and Fire Protection

Projection: Albers, NAD 1927
Date: June 08, 2005
Contact: Bryan Parlee (SANBORN MAP CO.)
Email: bparlee@fire.ca.gov
Phone: 916-444-2094

DATA SOURCES:

* US Forest Service
* MAST Firesafe Council
* Southern California Edison
* California Department of Forestry
* Riverside County
* GDT
* NRCS