Tree Mortality Treatment Areas: March 2006 - Riverside County

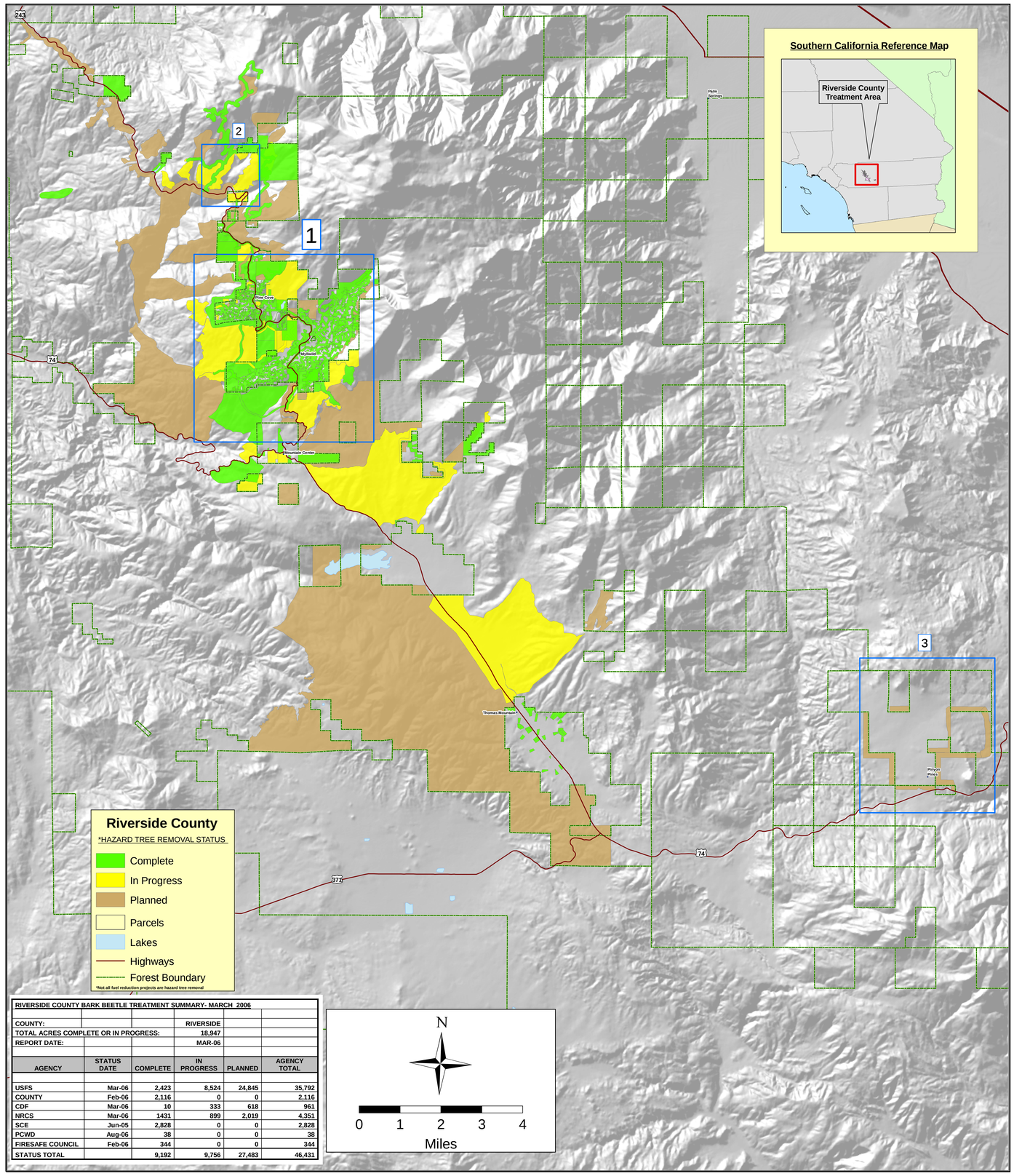

RIVERSIDE COUNTY BARK BEETLE TREATMENT SUMMARY- MARCH 2006					
COUNTY:			RIVERSIDE		
TOTAL ACRES COMPLETE OR IN PROGRESS:			18,947		
REPORT DATE:			MAR-06		
AGENCY	STATUS DATE	COMPLETE	IN PROGRESS	PLANNED	AGENCY TOTAL
USFS	Mar-06	2,423	8,524	24,845	35,792
COUNTY	Feb-06	2,116	0	0	2,116
CDF	Mar-06	10	333	618	961
NRCS	Mar-06	1431	899	2,019	4,351
SCE	Jun-05	2,828	0	0	2,828
PCWD	Aug-06	38	0	0	38
FIRESAFE COUNCIL	Feb-06	344	0	0	344
STATUS TOTAL		9,192	9,756	27,483	46,431

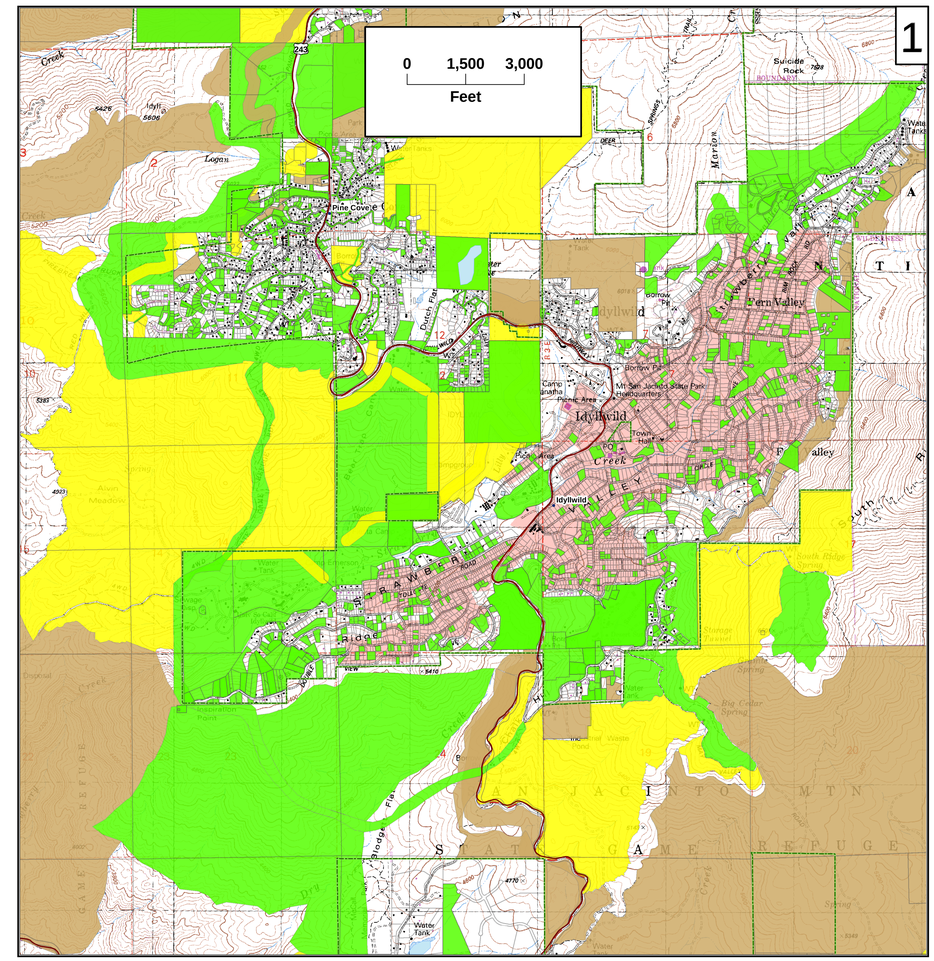

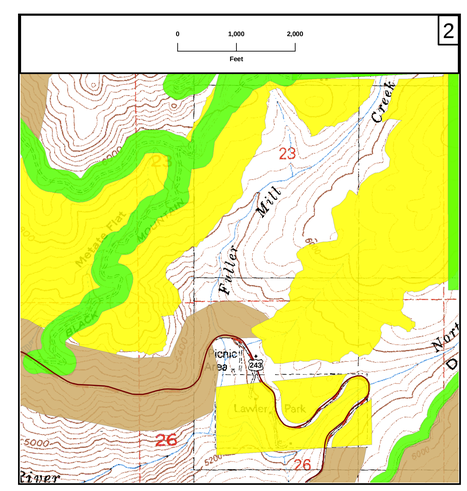

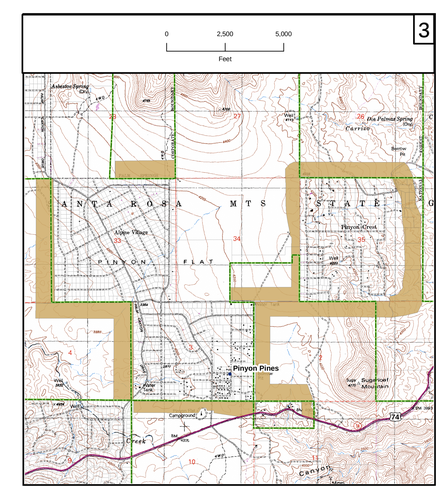

The State of California and the Department of Forestry and Fire Protection make no representations or warranties regarding the accuracy of data or maps. Neither the State nor the Department shall be liable under any circumstances for any direct, special, incidental, or consequential damages with respect to any claim by any user or third party on account of, or arising from, the use of data or maps.

Obtain FRAP maps, data, metadata and publications on the Internet at http://frap.cdf.ca.gov
For more information, contact CDF-FRAP, PO Box 944246, Sacramento, CA 94244-2460, (916) 327-3939.

Arnold Schwarzenegger, Governor,
State of California
Mike Chrisman, Secretary for Resources,
The Resources Agency
Ruben Grijalva, Acting Director
Department of Forestry and Fire Protection

Projection: Albers, NAD 1927
Date: March 8, 2005
Contact: Leah Phillips (SANBORN)
Email: leah.phillips@fire.ca.gov
Phone: 916-445-5826

DATA SOURCES:
- CDF-FRAP
- CDF_2006_v1
- USFS_2006_v1
- MAST Firesafe Council_2006_v1
- Southern California Edison_2005_v2
- Riverside County_2006_v1
- PCWD_2005_v5
- NRCS_2006_v2
- GDT