CAL FIRE - HFT1 Fuels Reduction Project

Project Progress Series

GT-163-MVU-210 = RAMONA WEST END FUEL BREAK

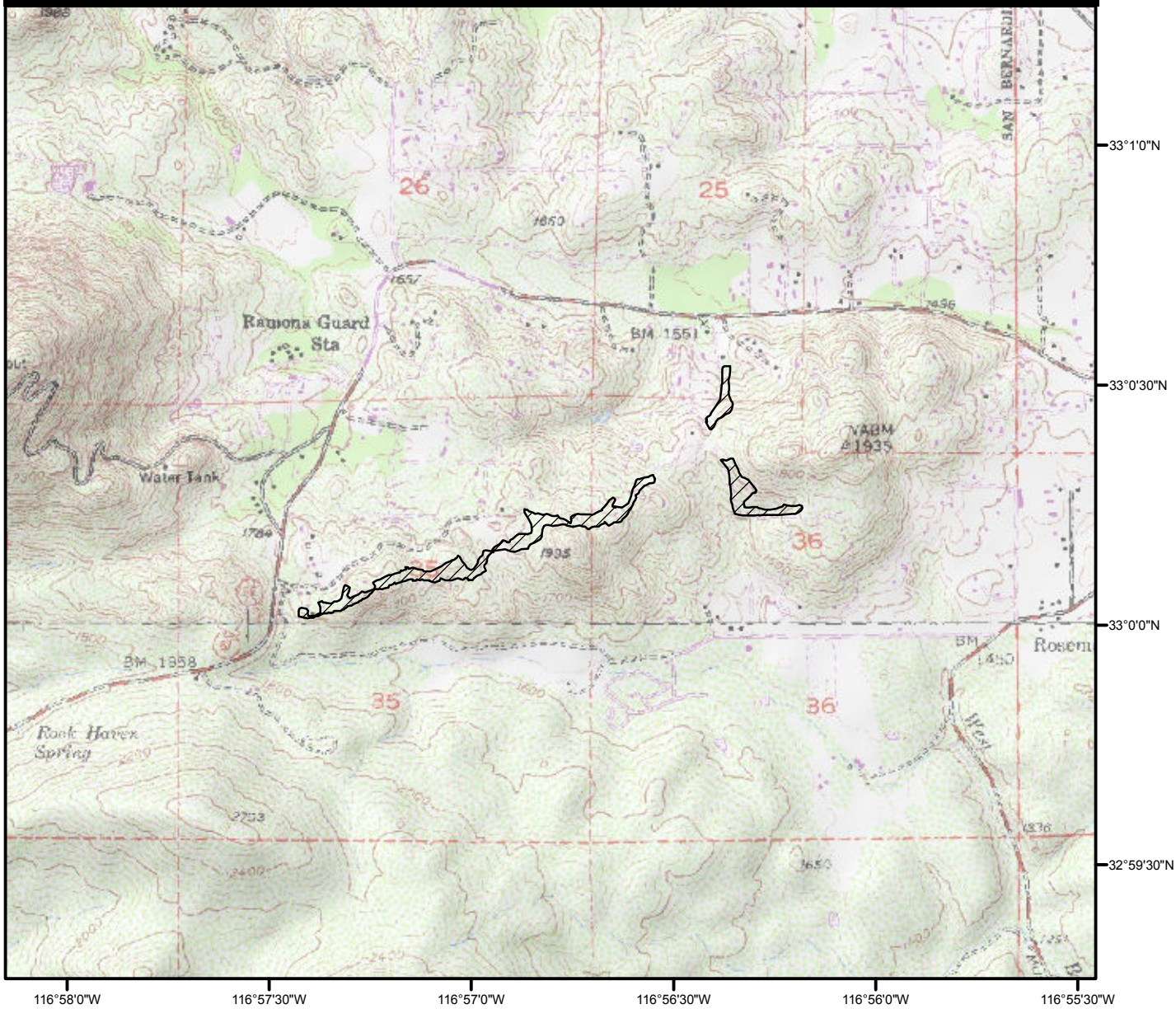

* Project Status: COMPLETE
* Project Start Date: 7/1/2008
* Archaeological Review Status: COMPLETE
* Biological Review Status: COMPLETE
* Project Footprint (calculated): 22 ACRES
* Projected Treatment: 105 ACRES

* Comments:
Land is privately owned

This project accounts for 3% of MVU's 3,284 acre commitment for the HFT1 grant program



Project Progress:

Treated acres -vs- **Target acres**

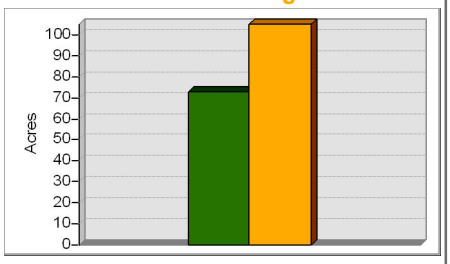

USGS Topo(s) = SAN PASQUAL
Projection = NAD83 - UTM Zone 11N
Scale = 1:24,000
April 1, 2011

N W E S

0 0.25 0.5 0.75 1 Mile

CALIFORNIA DEPARTMENT OF FORESTRY & FIRE PROTECTION CAL FIRE SINCE 1885

FRAP
Fire and Resource Assessment Program
California Department of Forestry and Fire Protection